

Landscape Documentation Package

McCALLUM STREET SHARED PATH

CLIENT CONTACT:

Swan Hill Rural City Council

Azam Suleman
Project Manager

e: azam.suleman@swanhill.vic.gov.au

p: 03 5036 2332

m: 0466 977 366

CONSULTANT CONTACT:

Pollen Studio P/L

Flynn Hart
Director / Registered Landscape Architect

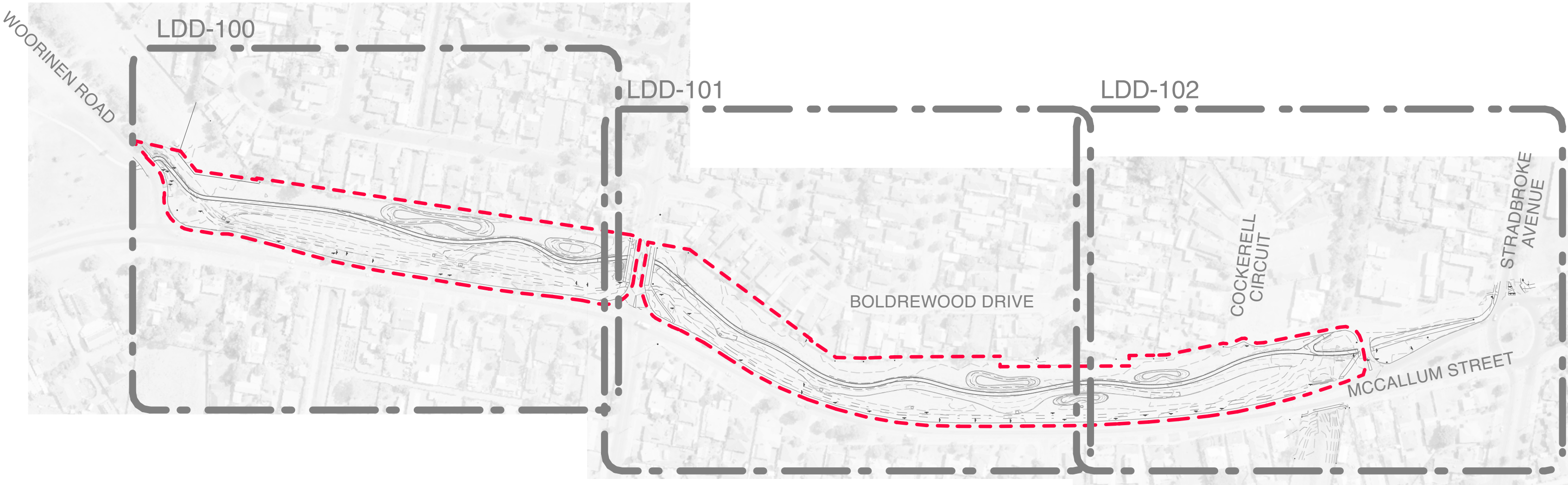
e: flynn@pollenstudio.com.au

p: 03 9329 7548

m: 0418 566 939

Matt McKone
Landscape Architect
e: matt@pollenstudio.com.au
p: 03 9329 7548
m: (+64) 27 352 3340

LOCATION PLAN:



Issue: 4 01.02.22

DRAWING REGISTER:

DRAWING NO.	DRAWING TITLE	SHEET	REV.
LDD-000	Cover Page	1	D
LDD-100	Detailed Landscape Masterplan	2	D
LDD-101	Detailed Landscape Masterplan	3	D
LDD-102	Detailed Landscape Masterplan	4	D
LDD-200	Plant Schedule	5	D
LDD-300	Landscape Section AA	6	D
LDD-302	Landscape Section BB	6	D

ACKNOWLEDGEMENT OF COUNTRY:

We acknowledge and respect Traditional Owners as the original custodians of Victoria's land and waters that were never ceded. We honour elders past and present whose knowledge, connection and wisdom has ensured the continuation of culture and care for Country for tens of thousands of years.

POLLEN

Pollen Studio Pty Ltd - Landscape Architects
BRUNSWICK - Siteworks
Studio 1 | Level 1 | 33 Saxon Street VIC 3056
03 9329 7548 | pollen@pollenstudio.com.au
pollenstudio.com.au | ABN 45 494 020 124

PROJECT
McCALLUM STREET SHARED PATH
Capital Works

CLIENT
Swan Hill Rural City Council
45 Splatt St, Swan Hill VIC 3585

CLIENT REFERENCE
PO101030

JOB NUMBER
210901

PHASE
Detailed Landscape Masterplan

DRAWING TITLE
Cover Page

REV.	COMMENT	DATE
A	DRAFT DETAILED LANDSCAPE MASTERPLAN	12.11.21
B	DETAILED LANDSCAPE MASTERPLAN	25.11.21
C	FINAL DETAILED LANDSCAPE MASTERPLAN	14.01.22
D	FINAL DETAILED LANDSCAPE MASTERPLAN	01.02.22

DRAWN MM CHECK FH

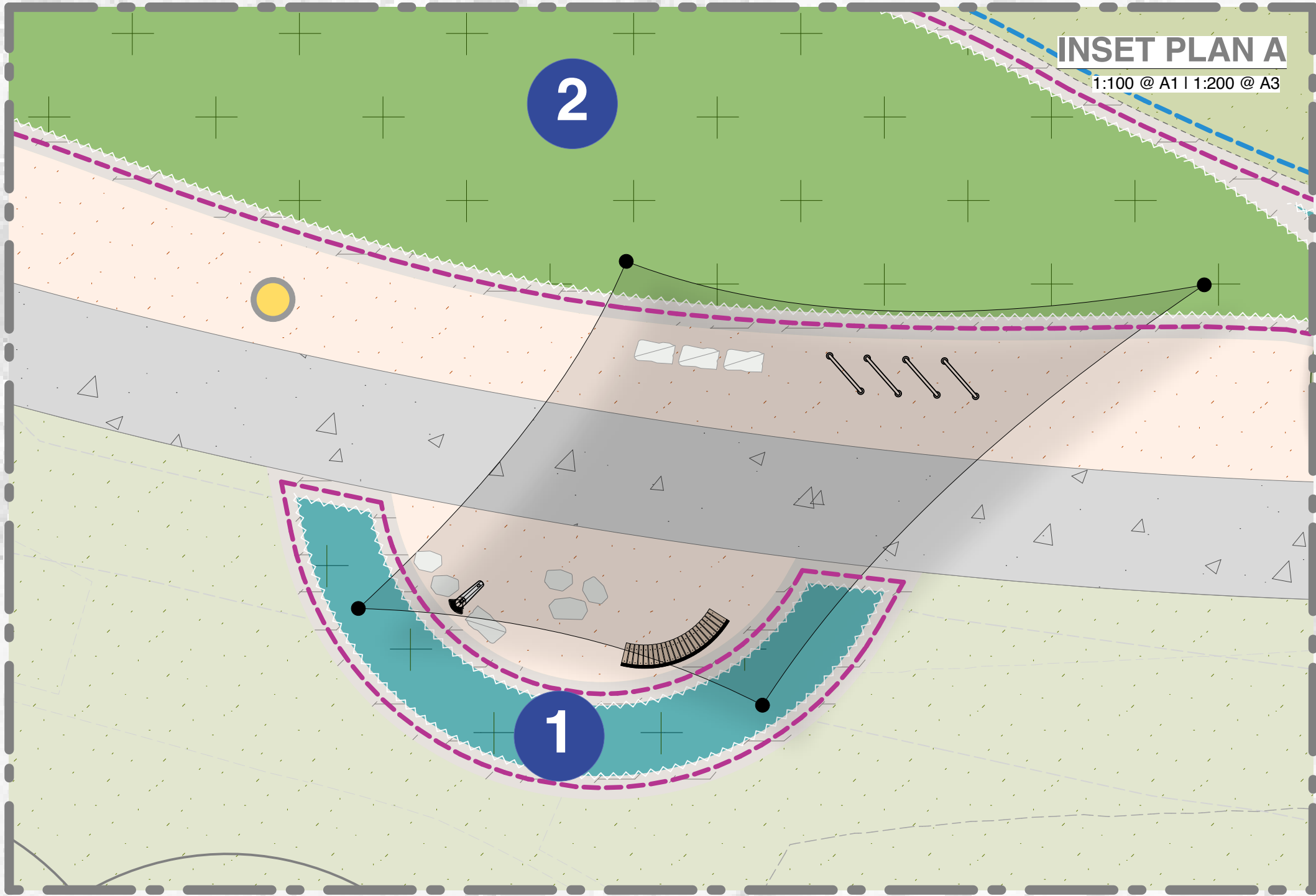
SCALE
NTS

SHEET
1 of 5

DRAWING NO.
LDD-000

NORTH

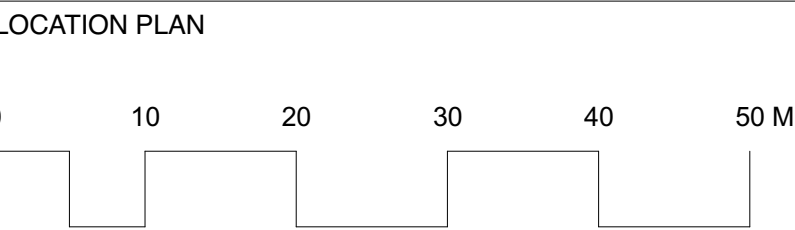
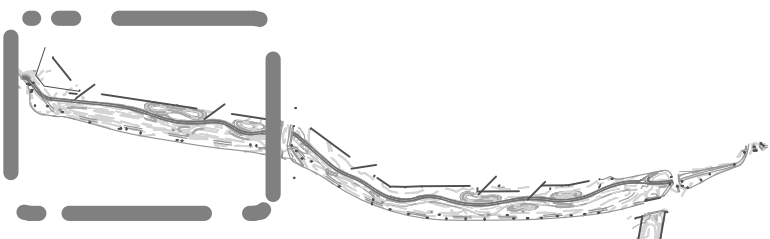
ISSUE
4



LEGEND

- EXTENT OF WORKS**
- IRRIGATION ZONE**
GRASS MOUNDING. REFER TO GENERAL NOTES.
- IRRIGATION ZONE**
UNDERSTORY PLANTING. REFER TO GENERAL NOTES.
- IRRIGATION ZONE**
PROPOSED TREES. REFER TO GENERAL NOTES.
- EXISTING**
 - TREES**
TO BE RETAINED AND PROTECTED
 - TREES**
TO BE REMOVED
 - GRASS**
- PROPOSED**
 - TREES**
 - CONCRETE SHARED PATH**
2.5m WIDE
 - LOCAL TOPPINGS**
 - TIMBER GARDEN MULCH**
 - ROCK MULCH**
 - UNDERSTORY PLANTING**
 - PLANTER BOXES / GARDEN PLOT**
COMMUNITY LED
 - GRASS MOUNDING**
 - SHADE SAIL**
POSSIBLE AREAS OF INSTALLATION
 - PUBLIC ART**
POSSIBLE AREAS
 - PARK SEATING**
 - BOULDERS**
LOCALLY SOURCED
 - FLAT-TOP BOULDERS**
LOCALLY SOURCED
 - BIKE RACK**
COUNCIL STANDARD
 - DRINKING FOUNTAIN**
COUNCIL STANDARD
 - LIGHTING**
SHOWN AT 35m SPACING

GENERAL NOTE:
- ALL MOUNDS ARE TO BE A MAXIMUM GRADIENT OF 15%.
- IRRIGATION ZONES SHOWN ARE INDICATIVE. ALL IRRIGATION AND DRAINAGE DESIGN IS TO BE CONFIRMED BY A SUITABLY QUALIFIED IRRIGATION DESIGNER AND APPROVED BY THE SUPERINTENDENT.



POLLEN

Pollen Studio Pty Ltd - Landscape Architects
BRUNSWICK - Siteworks
Studio 1 | Level 1 | 33 Saxon Street VIC 3056
03 9329 7548 | pollen@pollenstudio.com.au
pollenstudio.com.au | ABN 45 494 020 124

PROJECT
MCCALLUM STREET SHARED PATH
Capital Works

CLIENT
Swan Hill Rural City Council
45 Splatt St, Swan Hill VIC 3585

CLIENT REFERENCE
PO101030

JOB NUMBER
210901

PHASE
Detailed Landscape Masterplan

DRAWING TITLE
Detailed Landscape Masterplan

REV.	COMMENT	DATE
A	DRAFT DETAILED LANDSCAPE MASTERPLAN	12.11.21
B	DETAILED LANDSCAPE MASTERPLAN	25.11.21
C	FINAL DETAILED LANDSCAPE MASTERPLAN	14.01.22
D	FINAL DETAILED LANDSCAPE MASTERPLAN	01.02.22
DRAWN MM		CHECK FH

SCALE
1:500 @ A1 | 1:1000 @ A3

SHEET
2 of 5
DRAWING NO.
LDD-100

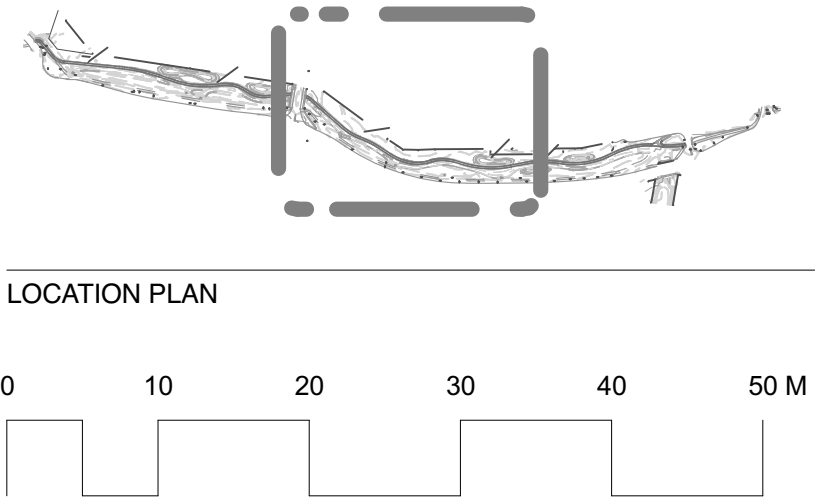
NORTH
ISSUE
4



LEGEND

- EXTENT OF WORKS**
- IRRIGATION ZONE**
GRASS MOUNDING. REFER TO GENERAL NOTES.
- IRRIGATION ZONE**
UNDERSTORY PLANTING. REFER TO GENERAL NOTES.
- IRRIGATION ZONE**
PROPOSED TREES. REFER TO GENERAL NOTES.
- EXISTING**
 - GRASS**
- PROPOSED**
 - TREES**
 - CONCRETE SHARED PATH**
2.5m WIDE
 - TIMBER GARDEN MULCH**
 - ROCK MULCH**
 - UNDERSTORY PLANTING**
 - GRASS MOUNDING**
 - PUBLIC ART**
POSSIBLE AREAS
 - LIGHTING**
SHOWN AT 35m SPACING

GENERAL NOTE:
- ALL MOUNDS ARE TO BE A MAXIMUM GRADIENT OF 15%.
- IRRIGATION ZONES SHOWN ARE INDICATIVE. ALL IRRIGATION AND DRAINAGE DESIGN IS TO BE CONFIRMED BY A SUITABLY QUALIFIED IRRIGATION DESIGNER AND APPROVED BY THE SUPERINTENDENT.



POLLEN

Pollen Studio Pty Ltd - Landscape Architects
BRUNSWICK - Siteworks
Studio 1 | Level 1 | 33 Saxon Street VIC 3056
03 9329 7548 | pollen@pollenstudio.com.au
pollenstudio.com.au | ABN 45 494 020 124

PROJECT
McCALLUM STREET SHARED PATH
Capital Works

CLIENT
Swan Hill Rural City Council
45 Splatt St, Swan Hill VIC 3585

CLIENT REFERENCE
PO101030

JOB NUMBER
210901

PHASE
Detailed Landscape Masterplan

DRAWING TITLE
Detailed Landscape Masterplan

REV.	COMMENT	DATE
A	DRAFT DETAILED LANDSCAPE MASTERPLAN	12.11.21
B	DETAILED LANDSCAPE MASTERPLAN	25.11.21
C	FINAL DETAILED LANDSCAPE MASTERPLAN	14.01.22
D	FINAL DETAILED LANDSCAPE MASTERPLAN	01.02.22
DRAWN MM		CHECK FH

SCALE
1:500 @ A1 | 1:1000 @ A3
SHEET
3 of 5
DRAWING NO.
LDD-101

NORTH
ISSUE
4

PLANT SCHEDULE

CODE	BOTANICAL NAME	COMMON NAME	MATURE H(m) x W(m)	POT SIZE	SPACING
TREES					
ANG cos	<i>Angophora costata</i>	Smooth-Barked Apple	15.0 x 8.0	-	as shown
CAR sil	<i>Ceratonia siliqua</i>	Carob Tree	15.0 x 10.0	-	as shown
COR cit	<i>Corymbia citriodora</i>	Lemon Scented Gum	30.0 x 15.0	-	as shown
COR 'S'	<i>Corymbia citriodora 'Scentuous'</i>	Dwarf Lemon Scented Gum	7.0 x 3.0	-	as shown
EUC red	<i>Eucalyptus redunca</i>	Black Marlock	4.0 x 3.0	-	as shown
EUC sid	<i>Eucalyptus sideroxylon</i>	Red Ironbark	25.0. x 15.0	-	as shown
GLE tri	<i>Gleditsia tricanthos</i>	Honey Locust	15.0 x 7.0	-	as shown
OLE eur	<i>Olea europaea 'Swan Hill'</i>	Swan Hill Olive	8.0 x 6.0	-	as shown
ZEL ser	<i>Zelkova serrata "Kiwi Sunset"</i>	Kiwi Sunset Japanese Elm	10.0 x 6.0	-	as shown

UNDERSTOREY PLANTING					
ACA nov	<i>Acaena novae-zelandiae</i>	Bidgee Widgee	0.2 x 1.0	Tubestock	1/m2
ATR sem	<i>Atriplex semibaccata</i>	Berry Saltbush	0.3 x 1.0	Tubestock	1/m2
CAR app	<i>Carex appressa</i>	Tall Sedge	0.75 x 1.0	Tubestock	3/m2
COR gla	<i>Correa glabra</i>	Rock Correa	0.6 x 0.6	Tubestock	2/m2
CRA glo	<i>Craspedia globosa</i>	Billy Buttons	1.0 x 0.3	Tubestock	1/m2
ENC tom	<i>Enchylaena tomentosa</i>	Ruby Saltbush	0.6 x 1.0	Tubestock	1/m2
LOM lon	<i>Lomandra longifolia</i>	Lomandra Tanika	0.6 x 0.6	Tubestock	3/m2
MYO par	<i>Myoporum parvifolium</i>	Creeping Boobialla	0.3 x 1.5	Tubestock	1/m2
LEU bro	<i>Leucophyta brownii</i>	Cushion Bush	1.0 x 1.0	Tubestock	1/m2